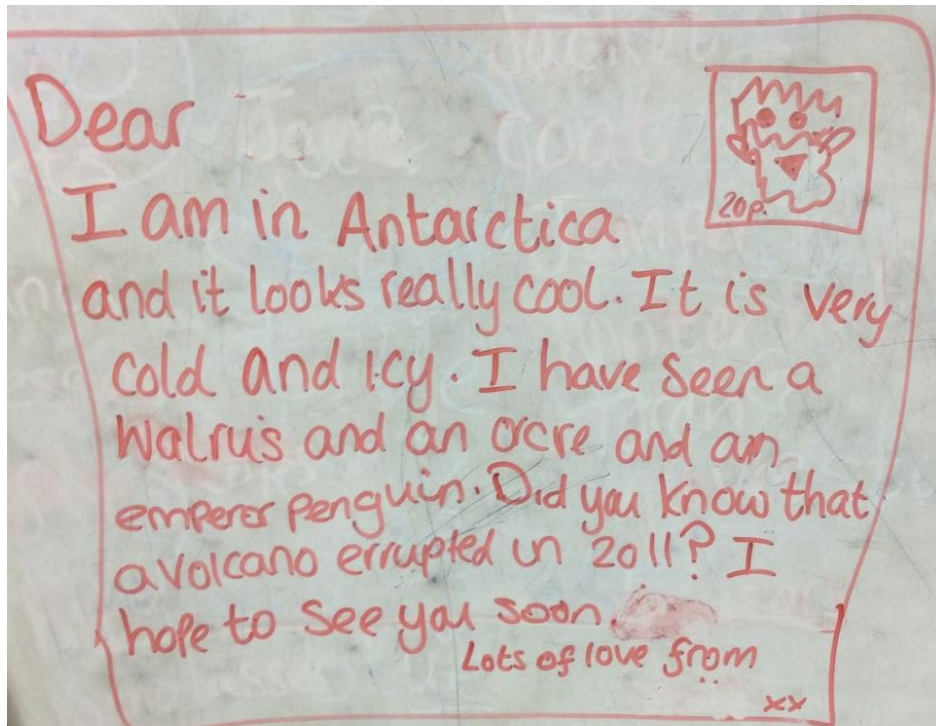


Geography

Class Plym – Summer 2

- Know the location of hot and cold areas of the world in relation to the Equator and the North and South poles.

Antarctica!



To link with our History explorers, we looked closely at Antarctica and then wrote a post card as a class. We shared lots of ideas.

Antarctica isn't near the equator so it is colder.

Antarctica has Orcre's and penguins.

Africa



To link with our English character who is from Kenya, we then looked at the continent of Africa!



Africa is one of the seven continents.



People wear less clothes than the people in Antarctica.



Africa has lots of countries in it like Sudan and Kenya.

We then compared a hot and cold climate

Ima- (5) Friday 2nd July 2020 I can compare a hot and a cold climate.

Hot ☀️	Cold ☁️
It is hot in Africa. There is cheetahs and tigers. people have not many clothes. The ground is hard mud. There is penguins. More close to the equator the hotter. hotter → hotter ✓	It is ^{very} cold. There is penguins. It is made of ^{ice} ice. The water in the sea and it's cold. Water → water


Fact file research!

Wednesday 7th July 2021 Fact file planning sheet about Kenya

Where is Kenya?



What food do they eat in Kenya?



What animals are in Kenya?



Picture and a caption

the capital
and largest
city in
Kenya
is Mombasa
is the
second


The capital of
Kenya is
Nairobi.

Africa is
near the
Equator so
that's why
Kenya is hot.



Our fact files!

all about Kenya?


What is Kenya?	
Kenya is in Africa?	

What do they do?	What animals are in Kenya?
They work in the forest.	Lions, elephants, giraffes, and many other animals.

Pinocchio and the lion king.

James Are there lions?

all about Kenya!

There are lions in Kenya.	
Kenya is in Africa.	

What animals?	The animals in Kenya are lions, elephants, giraffes, and many other animals.
---------------	--

There is lions, rinos, elephants, leopards, and hippos in Kenya.



Our Endpoint

To create a fact-file about Kenya.

Forever Facts

The seven continents are Africa, Antarctica, Asia, Australia, Europe, North America and South America.

The five oceans are the Arctic, Southern, Indian, Atlantic and Pacific Ocean.

The areas around both the North and South Poles are sometimes called polar regions and these areas have a cold climate.

The North Pole is in an area called the Arctic and it is an area of frozen ocean.

The South Pole is in an area called the Antarctic or Antarctica and it is an area of frozen land.

The Equator lies across the middle of the Earth and most places at the Equator are warm – these areas have a hot climate.

Kenya is a country in East Africa and is on the Equator.

On the coast of Kenya, the weather is tropical but in the mountains, the weather is cold enough for there to be snow.

SMSC

Spiritual: Sense of enjoyment and fascination in our learning.

Moral: Understanding the consequences of our actions.

Social: Working together.

Cultural: Interest in improving our understanding of other cultures.

Exciting books



Subject Specific Vocabulary

continent	a large solid area of land
ocean	a very large area of salt water that surrounds land
equator	an imaginary line that separates the world into two halves - the Northern and Southern Hemispheres
landmark	something that stands out in an area, for example, the Tamar Bridge, the Eiffel Tower or the Pyramids
desert	a place that has less than 25cm of rain each year
tropical	places near the equator that are hot and moist
physical feature	natural things in the environment like seas, mountains and rivers
human feature	things that have been built by people like houses, roads and bridges

Skills

Recognise characteristic physical and human features of places.
Identify the main regions of the world.
Express views about our local area and also about a contrasting country.