

Geography Our Country

Summer 1 2022




I didn't know that we live in the country.

People need to go in the middle because the town and the country both have people.

A town has more houses and bigger buildings.

Town vs Country



I used to live in London.


Hey! These are the house point team names!



The Northern Ireland and England flag are nearly the same.

The United Kingdom





I have been on the underground before, my parents made me feel very safe.



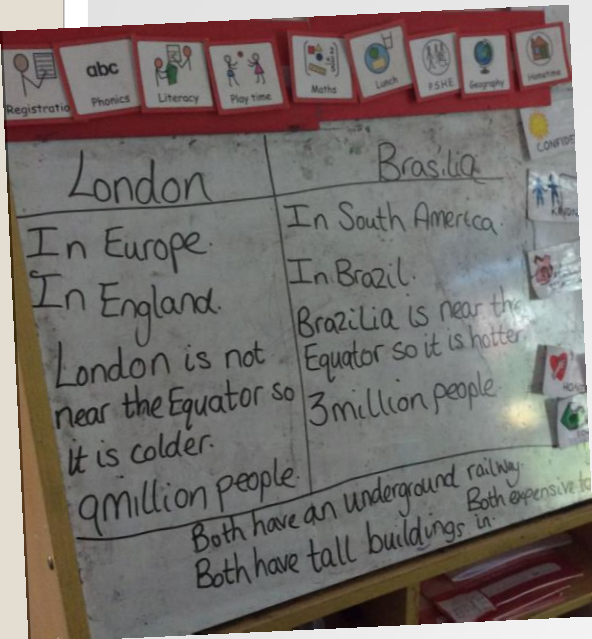
The Big Ben is like the Cawsand clock tower.

London is the capital city of England and where the queen and Boris Johnson lives.

London and its landmarks



After learning lots of facts about both capital cities, we played a game where we had to guess which place each fact was about.




Brasilia will be hotter because it is near the equator.

They both have lots of cafes and places to get food.

They are different because one is in the continent South America and one is in Europe.

Comparing two capital cities – London and Brasilia.



Creating our Power Points about what we know about each country in the United Kingdom

What we already know:

- In our previous Geography unit we looked at maps of our local area and some simple map keys.
- During Picture News sessions, we look at a world map and see which country the topic is related to.



Our Endpoint

A Powerpoint presentation about what we know about the four countries of the UK.

Forever Facts

I know that the United Kingdom is made up of four countries: England, Northern Ireland, Scotland and Wales.

I know the capital cities of the countries in the uk:

England = London.

Northern Ireland = Belfast.

Wales = Cardiff.

Scotland = Edinburgh.

Skills

- I can identify and describe countries in the UK based on some of their key features.

Culture Capital

-Ability to use and understand a map and to find our own country.

-Know about the different cultures of the four countries in the UK.

Exciting books



Subject Specific Vocabulary

Map	A picture or chart that shows the features of an area.
Country	The land where people live that has the same government.
Globe	A smaller version (model) of the world in a sphere shape.
Capital City	A place in a country where the government offices usually are and where meetings take place.
United Kingdom	The United Kingdom (UK) is made up of four countries: England, <u>Northern Ireland</u> , <u>Scotland</u> and <u>Wales</u> .