

Cremyll Class Summer 1: 2022

Geography: Our Country



Comparing the town to the country

Town and Country Sorting Activity

Friday 29th April 2022

I can understand the differences between a 'town' and the 'countryside'.
I can use key words about the town and countryside.

Town	Country
farms ✓	farms ✓
gardens ✓	animals ✓
small buildings ✓	open fields ✓
people ✓	quiet ✓
horses/goats/sheep ✓	thatched cottage ✓
open fields ✓	noisy ✓
flats ✓	busy streets ✓
traffic jams ✓	football stadium ✓
noisy ✓	lake ✓
football ✓	office blocks ✓
stadium ✓	campsite ✓
jobs ✓	shopping centre ✓
quiet ✓	mountains ✓
	hills ✓

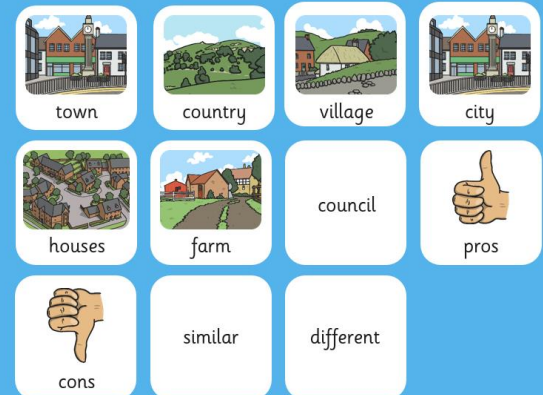
Be careful with your spellings

In the country there are more things to do outside. There are more trees and parks to run around in.

Plymouth has lots of shops and places that you can go and do fun things like bowling.

In the country there aren't many houses or tall buildings.

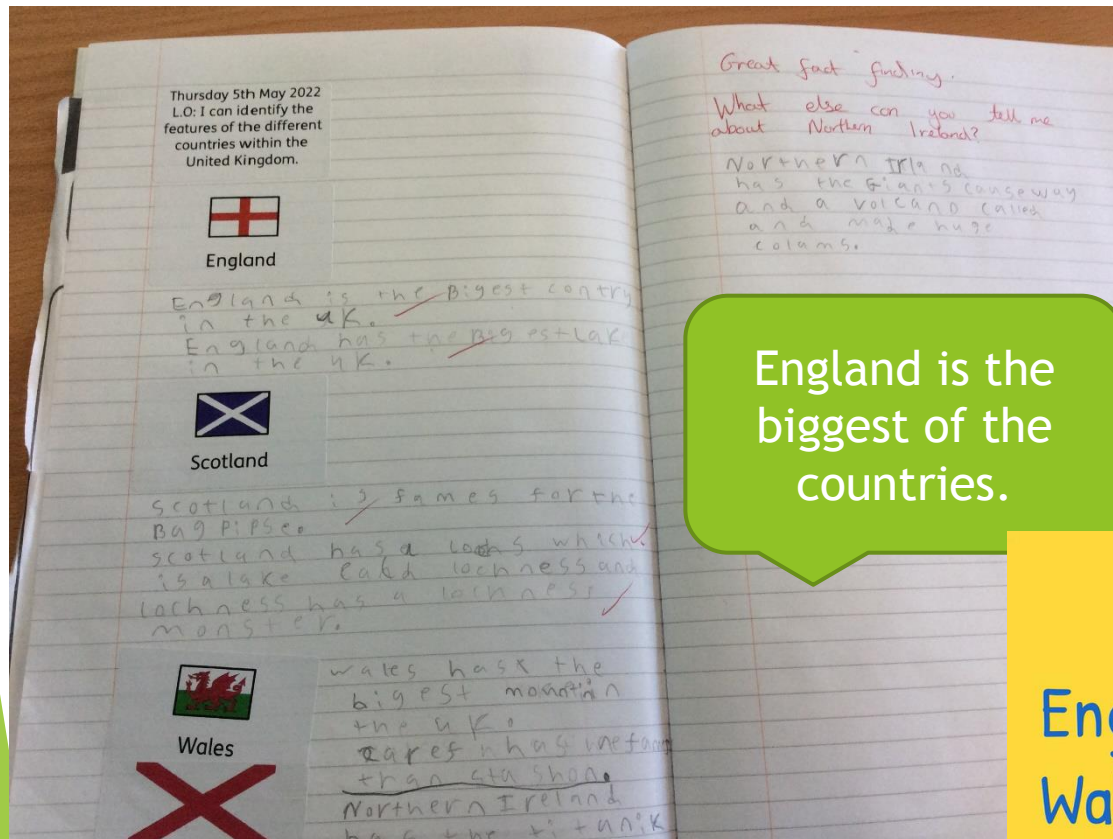
Key Words



I can identify the countries and capital city's in the UK.

There are 4 countries:
England, Wales, Scotland and Northern Ireland.

The capital of England is London and the capital of Wales is Cardiff.



England is the biggest of the countries.

Capital Quiz

England



London

Wales



Cardiff

Scotland



Edinburgh

N Ireland



Belfast

London: The Capital City of England



London Bridge has arches not towers.

Big Ben is the Bell and the Tower is called The Elizabeth Tower.

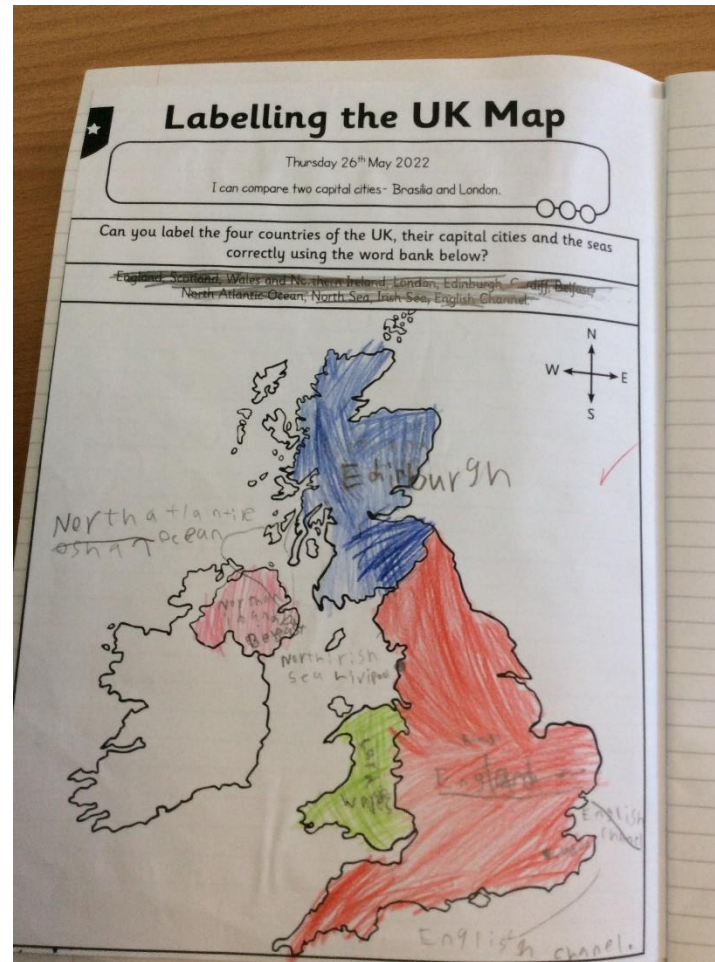


The Houses of Parliament is where the Prime Minister makes decisions.

End point: Locating the countries and capital city's on a UK map



Northern Ireland is separate to the rest of the UK.



Scotland is north of England.

The Irish sea is between us and Northern Ireland.

What we already know:

- In our previous Geography unit we looked at maps of our local area and some simple map keys.
- During Picture News sessions, we look at a world map and see what country the topic is related to.



Our Endpoint

A Powerpoint presentation about what we know about the four countries of the UK.

Forever Facts

I know that the United Kingdom is made up of four countries: England, Northern Ireland, Scotland and Wales.

I know the capital cities of the countries in the UK:

England = London.

Northern Ireland = Belfast.

Wales = Cardiff.

Scotland = Edinburgh.

Culture Capital

- Ability to use and understand a map and to find our own country.
- Know about the different cultures of the four countries in the UK.

Exciting books



Subject Specific Vocabulary

Map	A picture or chart that shows the features of an area.
Country	The land where people live that have the same government.
Globe	A smaller version (model) of the world in a sphere shape.
Capital City	A place in a country where usually, the government offices are and where meetings take place.
United Kingdom	The United Kingdom (UK) is made up of four countries: England, Northern Ireland, Scotland and Wales.
Features	Different countries have different features that makes them unique, these can be natural or man-made.

Skills

I know the main aspects of the British Isles using maps

I can mark some locations on a map of UK - our town, our school visit, my holiday

I can recognise characteristic physical and human features of places - built up, noisy, busy ..